





















Pathfinder – 25 sites
Brave – 50 sites
Warrior – 75 sites
Chief – 100 sites

Those who reach the Brave level will receive a commemorative centennial coin.

Throughout 2020, we will post any additional information regarding the Centennial Trail, including areas that may be inaccessible due to flooding, on our website at:

<http://tuscazoar.org/centrail/>

Some map symbols

-  open land
-  field getting thicker
-  open woods
-  vegetation getting thicker
-  vehicle track
-  wide and narrow trails
-  old logging road scar
-  camp boundary
-  large power lines
-  ruin
-  man made object
-  fire circle
-  tunnel or culvert
-  boulders
-  boulder pile
-  rock cliff
-  buildings
-  small knolls
-  small depression
-  5 meter contour lines

Scale: 1:10,000

100 yards

100 m

Blue lines indicate compass north.

11/2019